




















LEGEND

-  Planning Application Boundary (19.20 Ha / 47.44 ac)
-  Mown and paved footpath routes (includes PRowS)
-  Existing Trees and Hedgerows
-  Proposed Dwelling and Associated Plot
-  Main Street
-  Side Street
-  Lanes / Private Drives
-  Key Public Realm Space
-  Community Use - Associated Car Park
-  Children's Play Areas
-  Children's Kick About Area
-  Clackers Brook
-  SuDS Attenuation Basin
-  Shrub / Biodiversity Enhancement Areas
-  Proposed Tree Planting
-  Proposed Hedgerow Planting
-  Proposed Community Orchard / Allotment Area

Rev:	Date:	Description:	Initial:
-	-	-	-

Project:
**Land South of Snarlton Farm,
 Melksham**

Drawing:
21 - Illustrative Masterplan

Scale:
 1:2500@A2

Drawn:
 AKP

Date:
 13/06/2023

Checked:
 --

Reproduced from the Ordnance Survey Map with the permission of the Controller of H.M. Stationery Office Crown copyright license number 100022432 Catesby Estates. Published for the purposes of identification only and although believed to be correct accuracy is not guaranteed. Catesby Estates does not act as Principal Designer and this drawing is not intended to inform Construction Design Management procedures.

Copyright Catesby Estates. No dimensions are to be scaled from this drawing. All dimensions to be checked on site. Area measurements for indicative purposes only.

